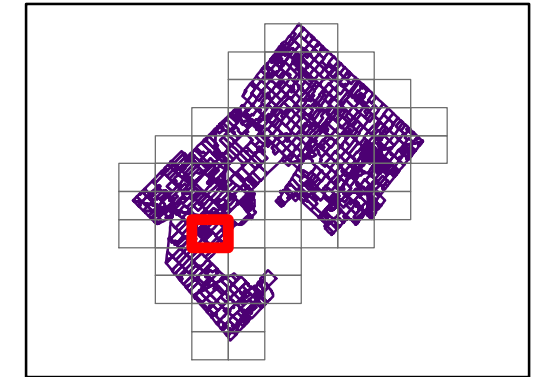
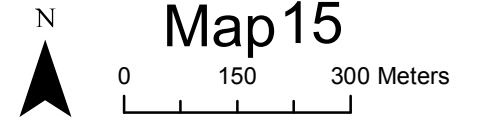
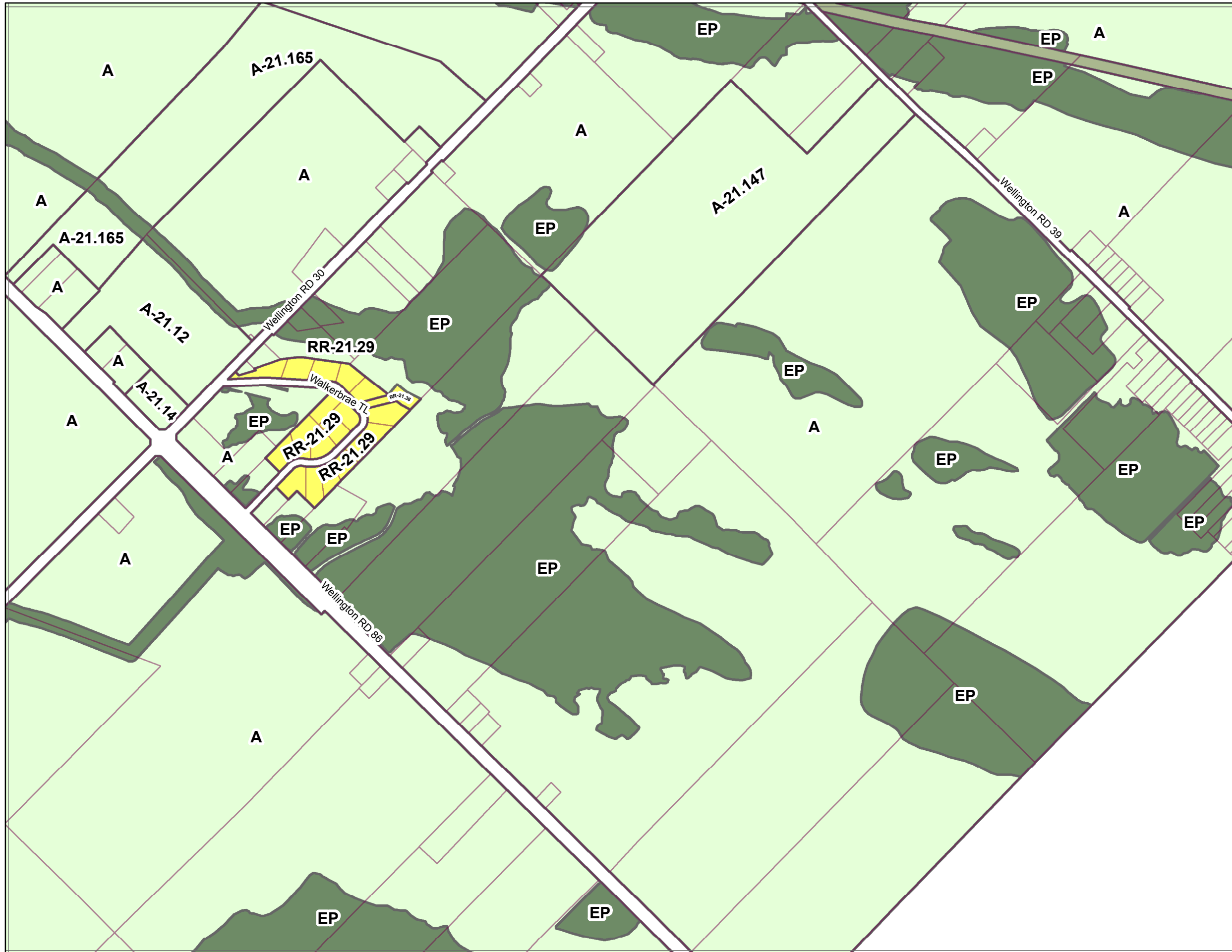


**DRAFT**  
**Zoning Schedules**  
 May 16, 2016  
**Map 15**



**NEIGHBOURING MAPS**

20	21	22
14	15	16
9	10	11



**Zones**

- Agricultural (A)
- Environmental Protection (EP)
- Open Space Restricted (OS2)
- Rural Residential (RR)