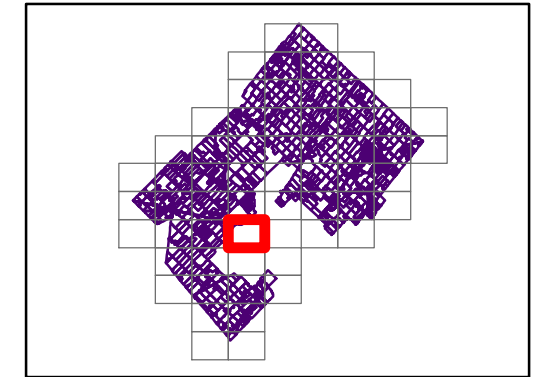
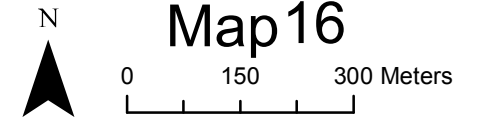





DRAFT
Zoning Schedules
May 16, 2016
Map 16



NEIGHBOURING MAPS

21	22	23
15	16	
10	11	12

Zones

	Agricultural (A)
	Environmental Protection (EP)
	Open Space Restricted (OS2)

