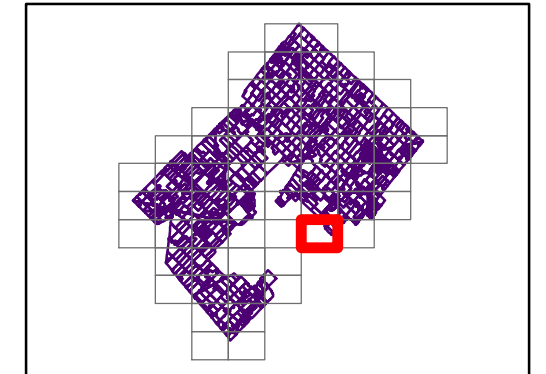
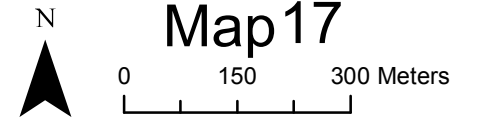






DRAFT
Zoning Schedules
 May 16, 2016
Map 17



NEIGHBOURING MAPS

| | | |
|----|----|----|
| 23 | 24 | 25 |
| | 17 | 18 |
| 12 | | |

Zones

-  Agricultural (A)
-  Environmental Protection (EP)
-  Extractive Industrial (M3)
-  Rural Residential (RR)

