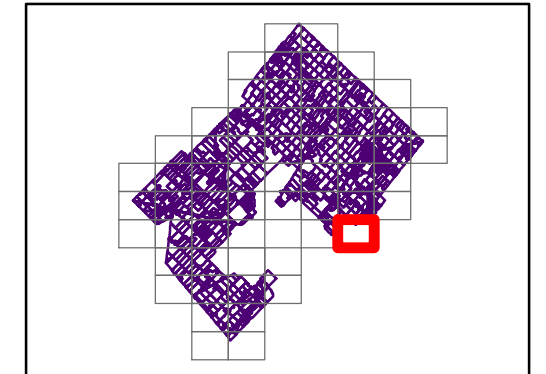
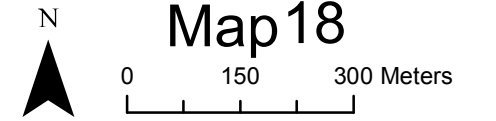




**DRAFT**  
**Zoning Schedules**  
**May 16, 2016**  
**Map 18**



**NEIGHBOURING MAPS**

24	25	26
17	18	

**Zones**

	Agricultural (A)
	Environmental Protection (EP)

