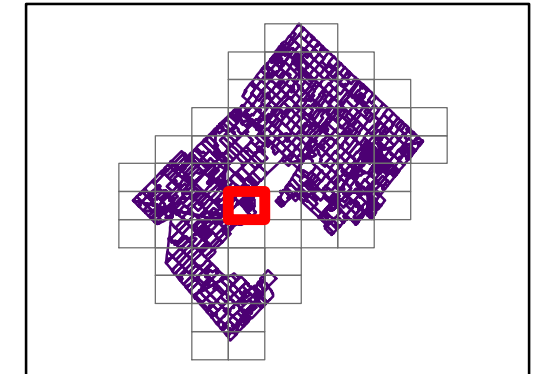
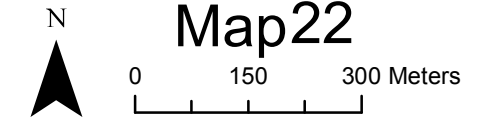
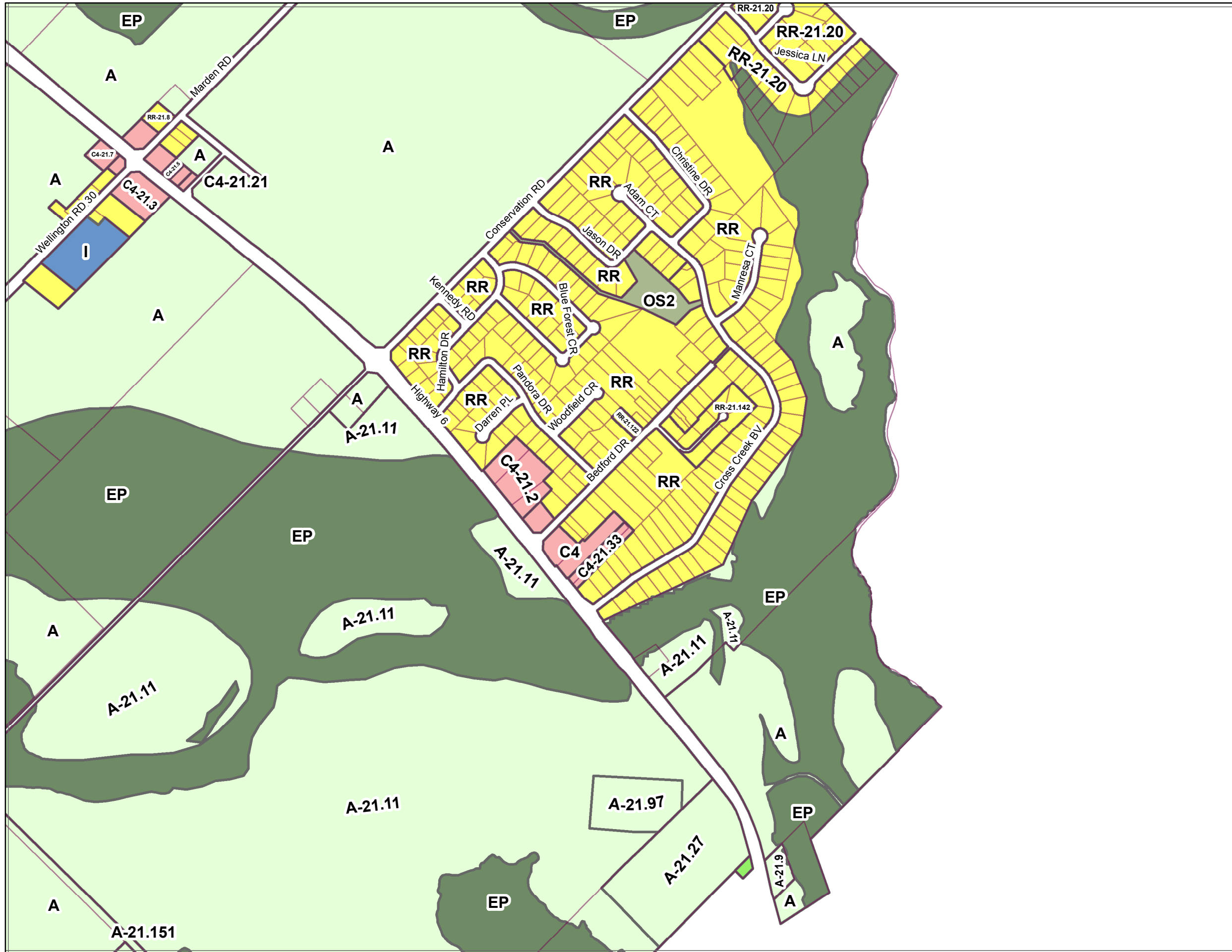


DRAFT
Zoning Schedules
 May 16, 2016
 Map22



NEIGHBOURING MAPS

29	30	31
21	22	23
15	16	



Zones

- Agricultural (A)
- Highway Commercial (C4)
- Environmental Protection (EP)
- Institutional (I)
- Open Space (OS1)
- Open Space Restricted (OS2)
- Rural Residential (RR)