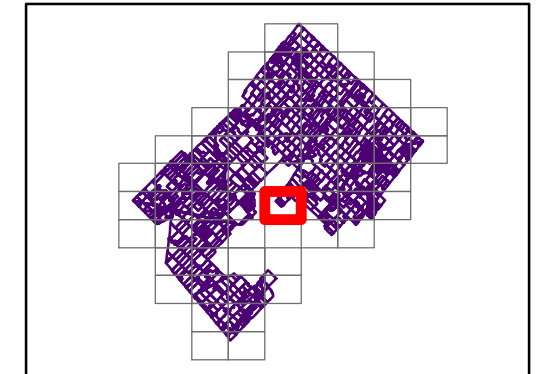
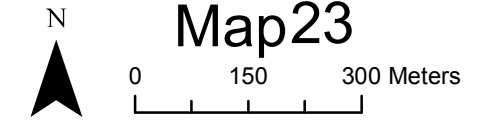
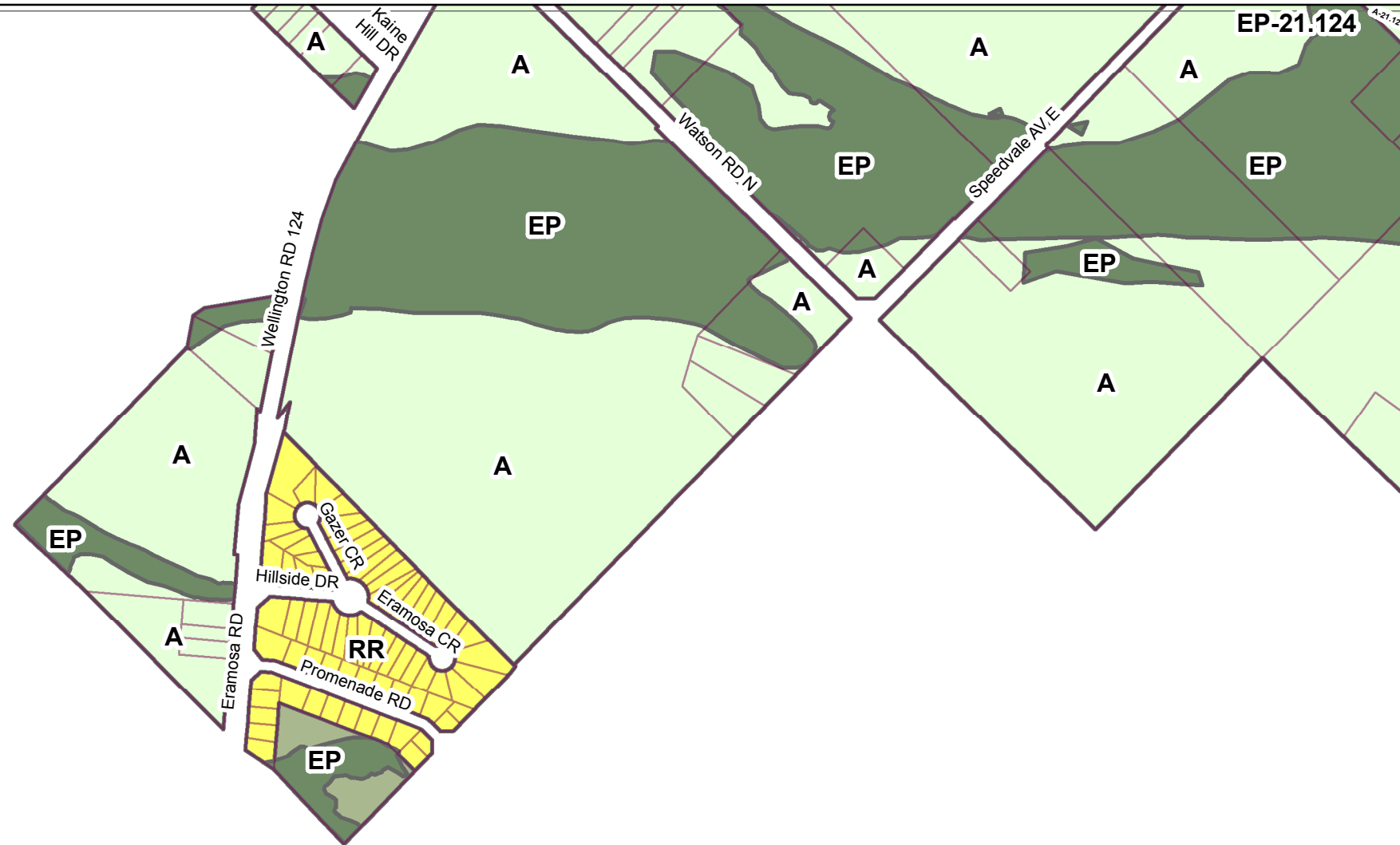


DRAFT
Zoning Schedules
 May 16, 2016
 Map23



NEIGHBOURING MAPS

30	31	32
22	23	24
16		17



Zones

- Agricultural (A)
- Environmental Protection (EP)
- Open Space (OS1)
- Open Space Restricted (OS2)
- Rural Residential (RR)