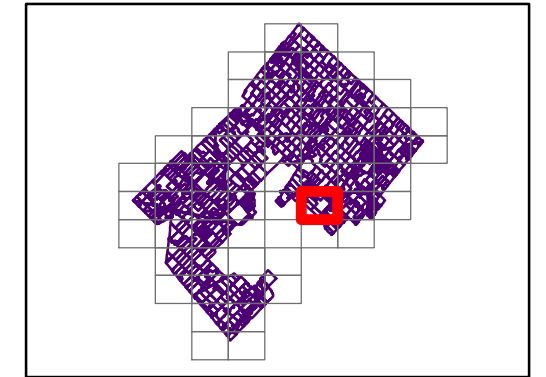
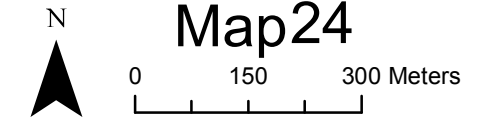


DRAFT
Zoning Schedules
 May 16, 2016
 Map24









NEIGHBOURING MAPS

31	32	33
23	24	25
	17	18



Zones

-  Agricultural (A)
-  Highway Commercial (C4)
-  Environmental Protection (EP)
-  Rural Industrial (M1)
-  Extractive Industrial (M3)
-  Rural Residential (RR)