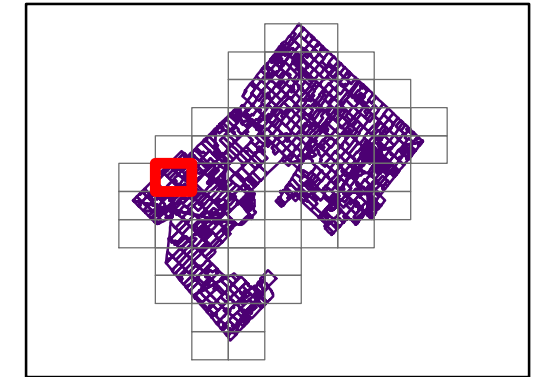
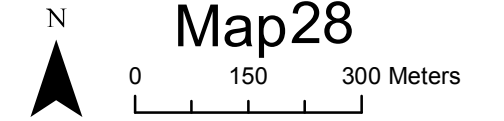
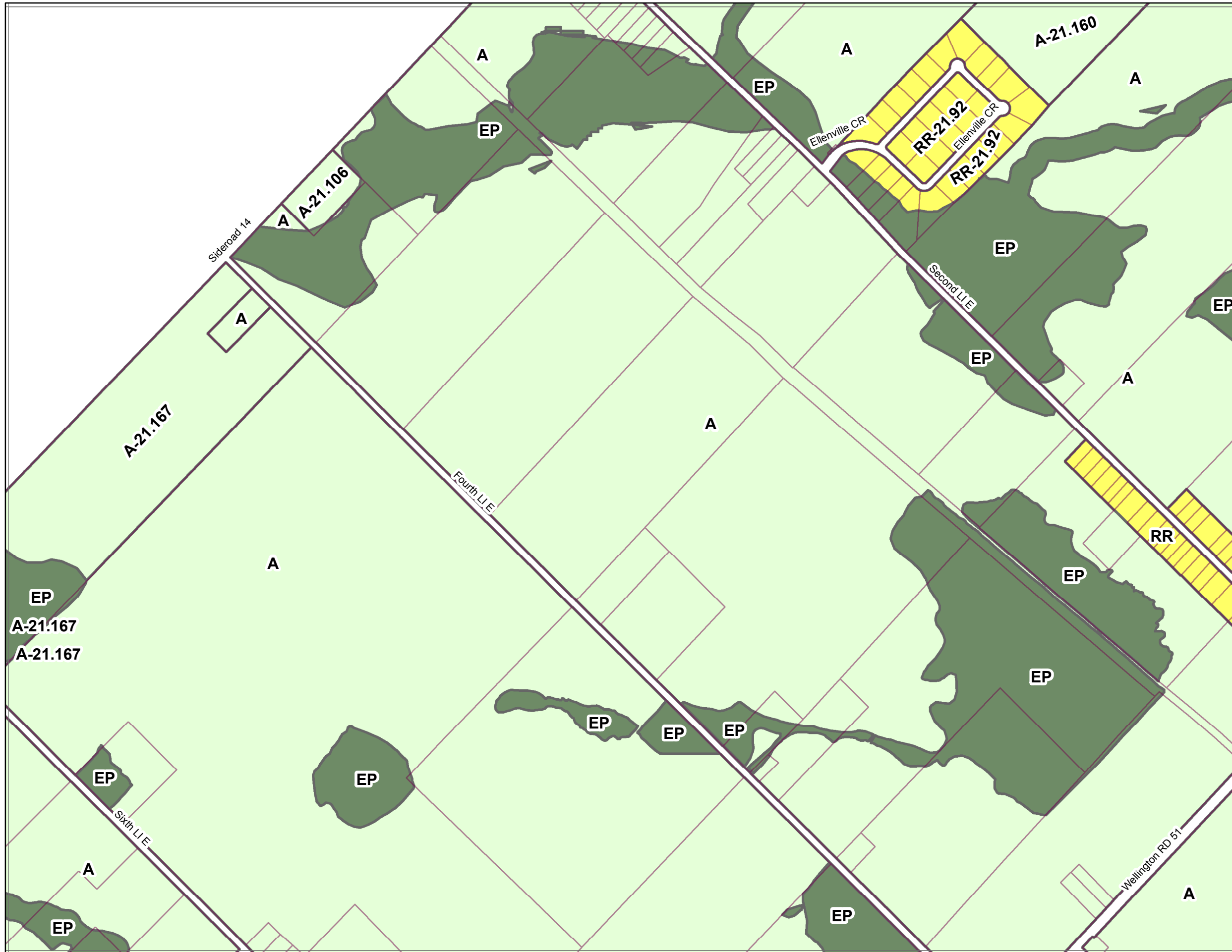


**DRAFT**  
**Zoning Schedules**  
May 16, 2016  
Map28



**NEIGHBOURING MAPS**

	35	36
27	28	29
19	20	21



**Zones**

- Agricultural (A)
- Environmental Protection (EP)
- Rural Residential (RR)