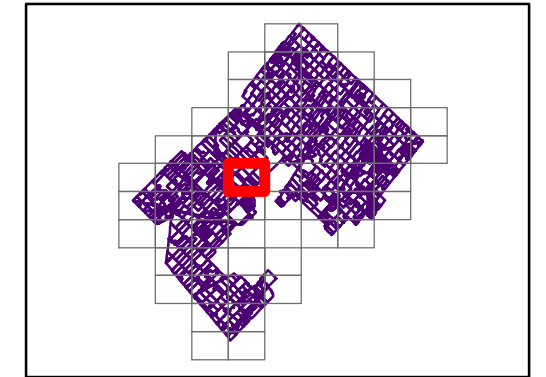
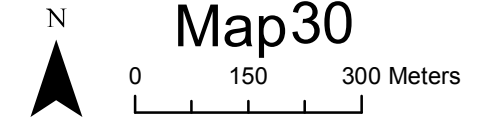
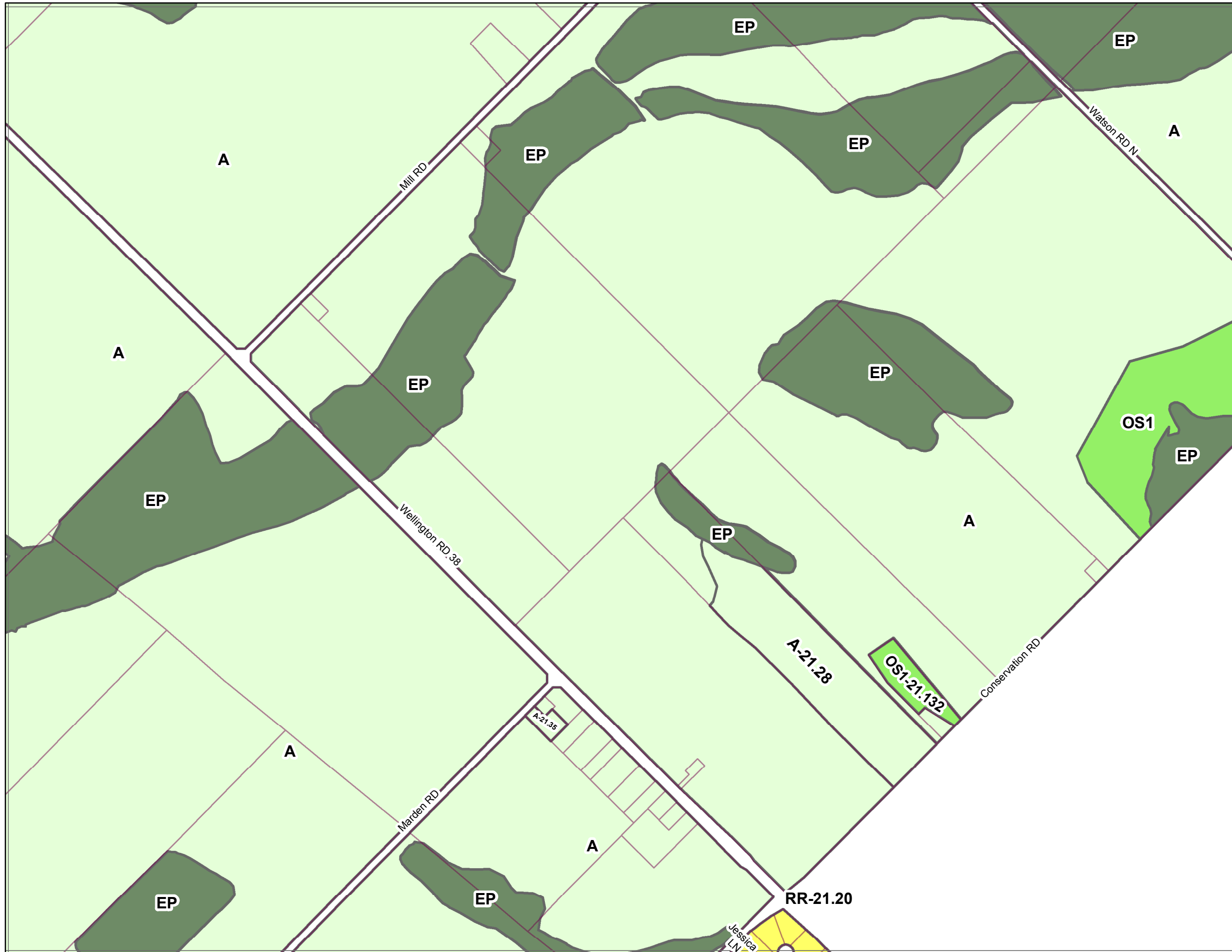


DRAFT
Zoning Schedules
May 16, 2016
Map30



NEIGHBOURING MAPS

36	37	38
29	30	31
21	22	23



Zones

- Agricultural (A)
- Environmental Protection (EP)
- Open Space (OS1)
- Rural Residential (RR)