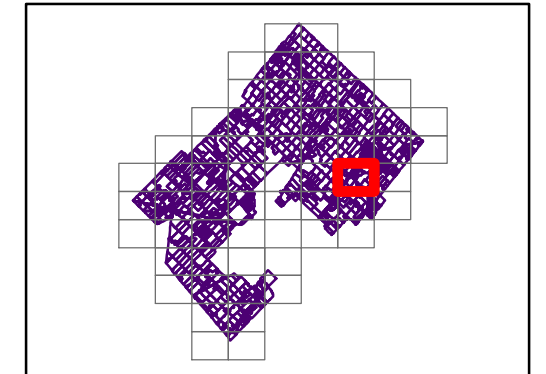
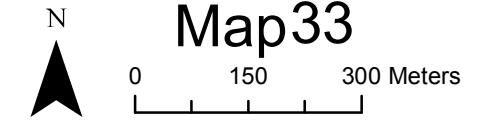
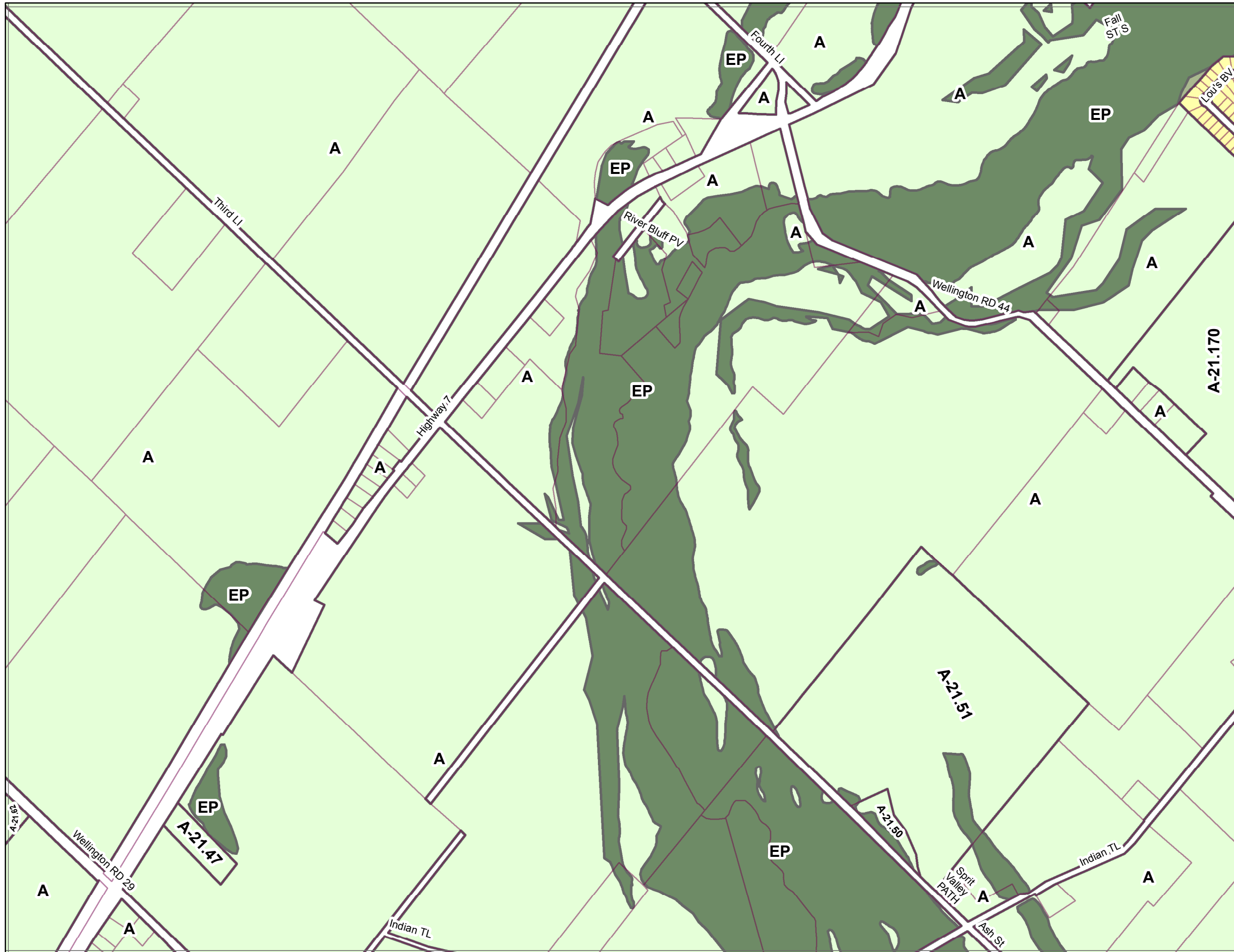


DRAFT
Zoning Schedules
 May 16, 2016
Map33



NEIGHBOURING MAPS

39	40	41
32	33	34
24	25	26



Zones

- Agricultural (A)
- Environmental Protection (EP)
- Open Space Restricted (OS2)
- Village Residential Low Density (R1)