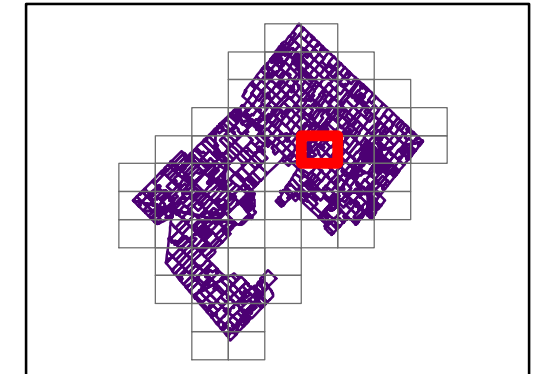
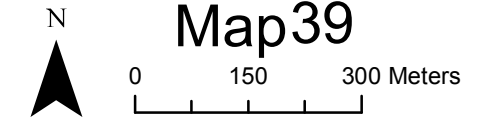
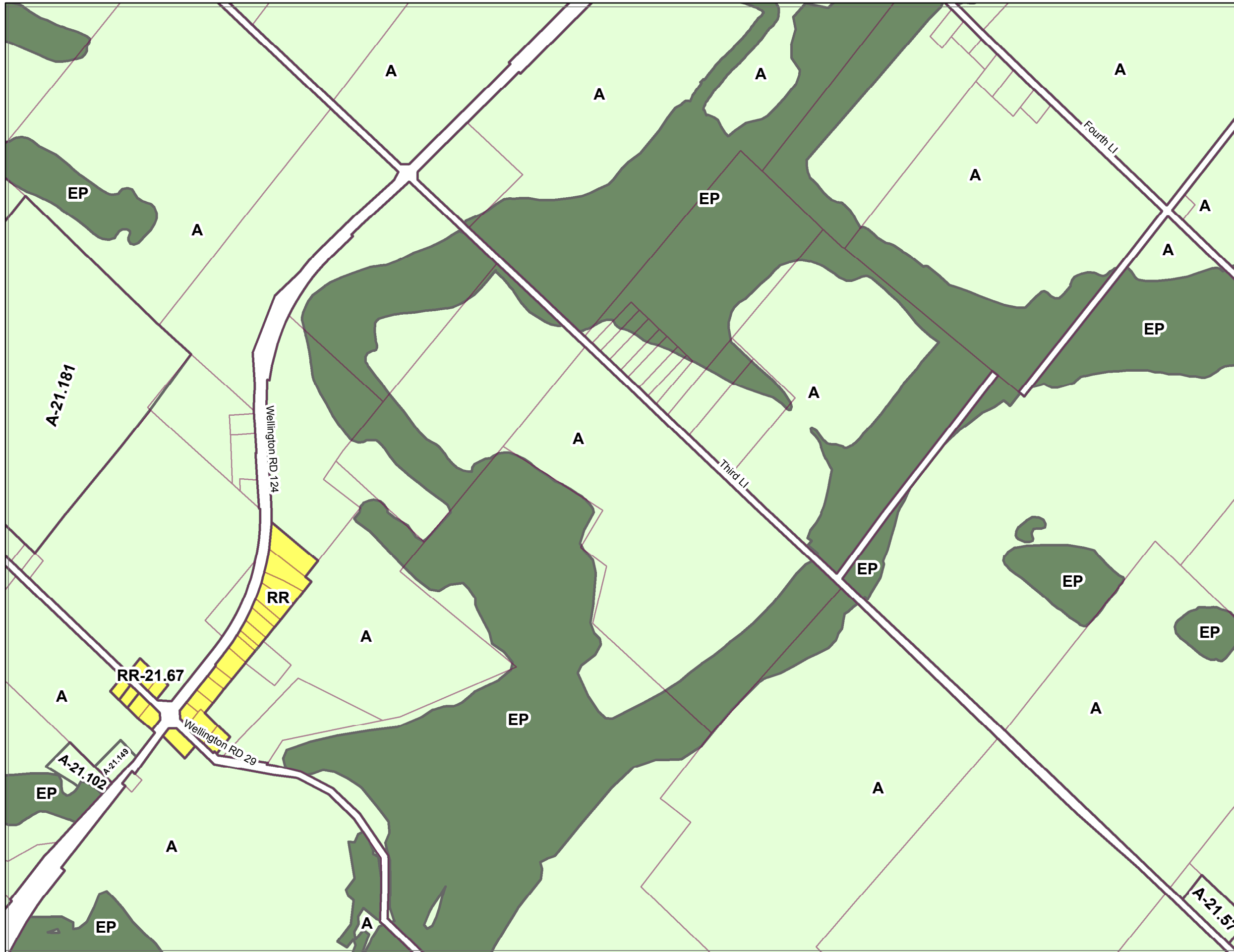


**DRAFT**  
**Zoning Schedules**  
May 16, 2016  
**Map39**






**NEIGHBOURING MAPS**

45	46	47
38	39	40
31	32	33



**Zones**

-  Agricultural (A)
-  Environmental Protection (EP)
-  Rural Residential (RR)