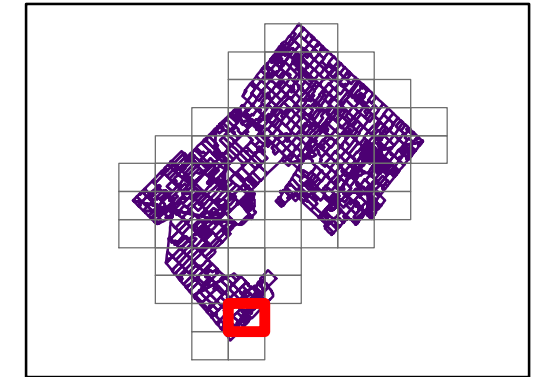
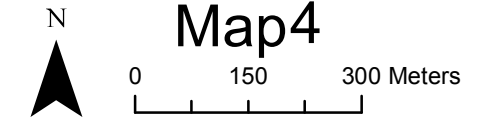
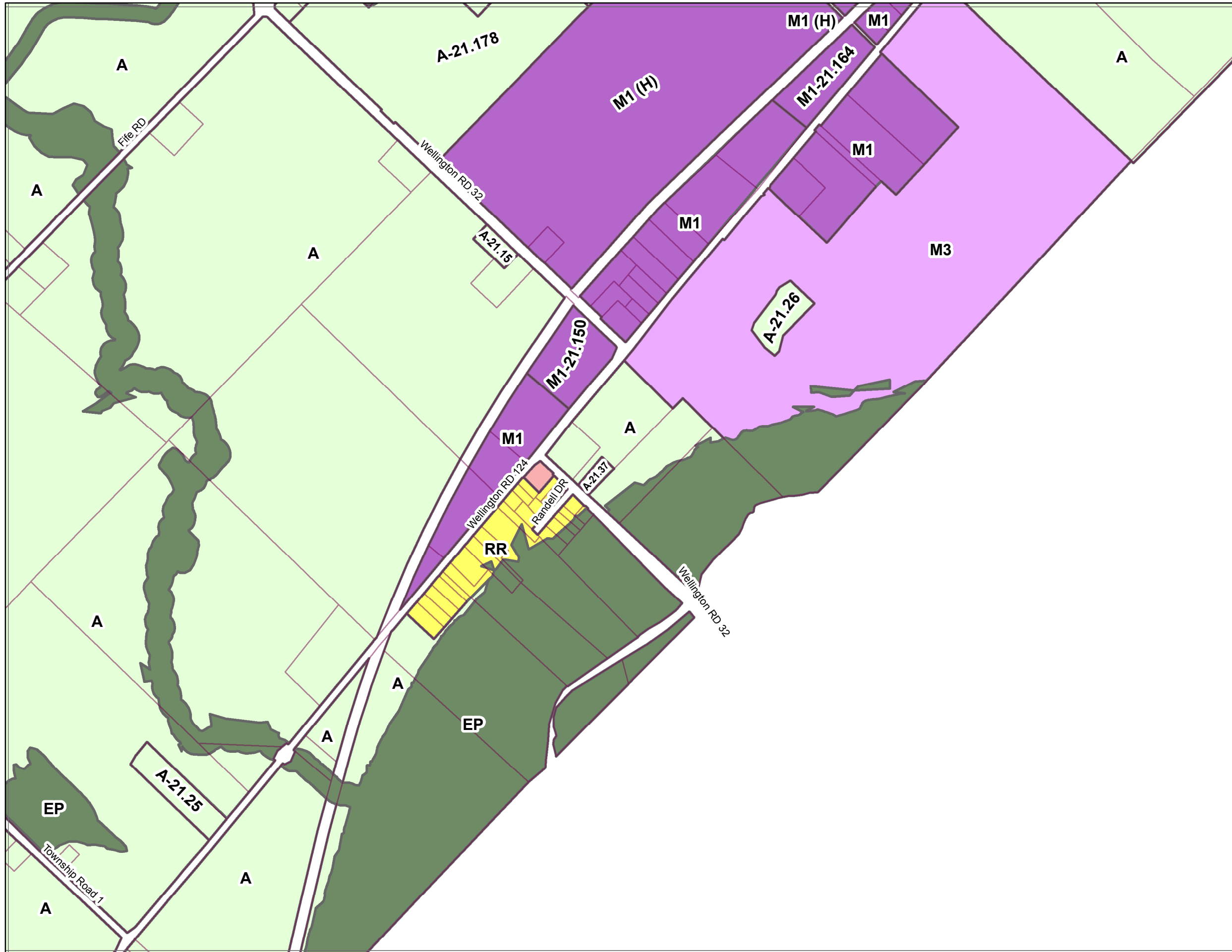


DRAFT
Zoning Schedules
 May 16, 2016
Map4



NEIGHBOURING MAPS

6	7	8
3	4	
1	2	



Zones

- Agricultural (A)
- Highway Commercial (C4)
- Environmental Protection (EP)
- Rural Industrial (M1)
- Extractive Industrial (M3)
- Rural Residential (RR)