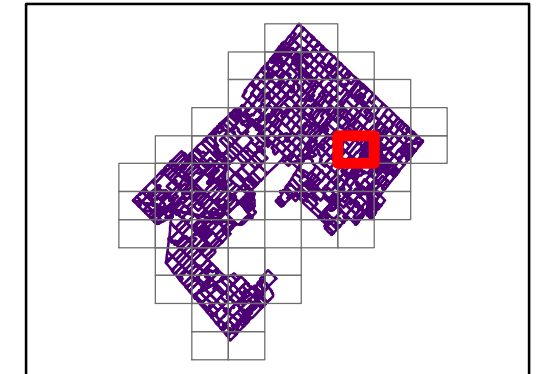
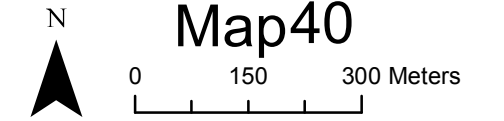
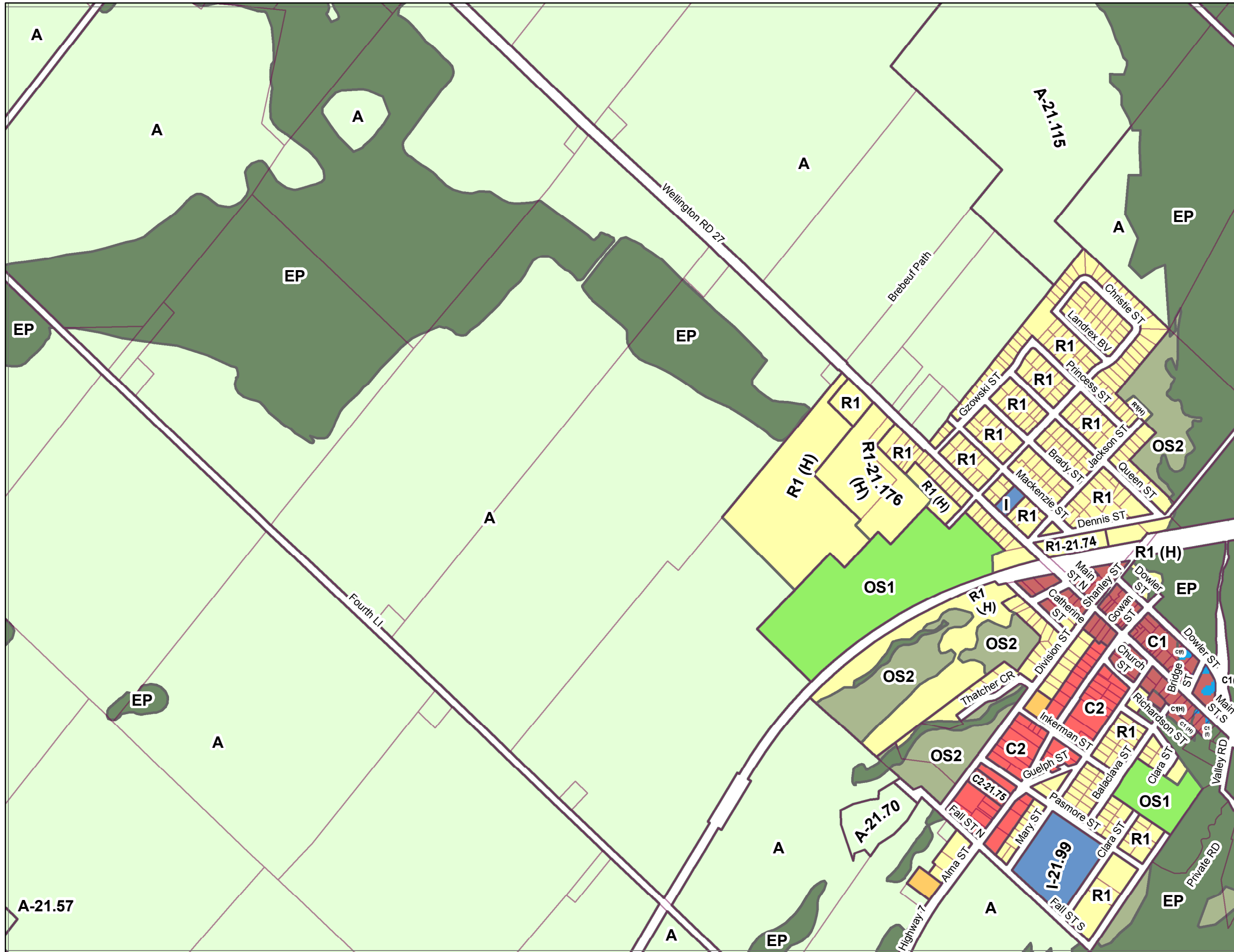


**DRAFT**  
**Zoning Schedules**  
 May 16, 2016  
**Map40**



**NEIGHBOURING MAPS**

46	47	48
39	40	41
32	33	34



Flood Suffix (f) Applies

**Zones**

- Agricultural (A)
- Village Commercial (C1)
- Village Service Commercial (C2)
- Environmental Protection (EP)
- Institutional (I)
- Open Space (OS1)
- Open Space Restricted (OS2)
- Village Residential Low Density (R1)
- Village Residential Medium Density (R2)