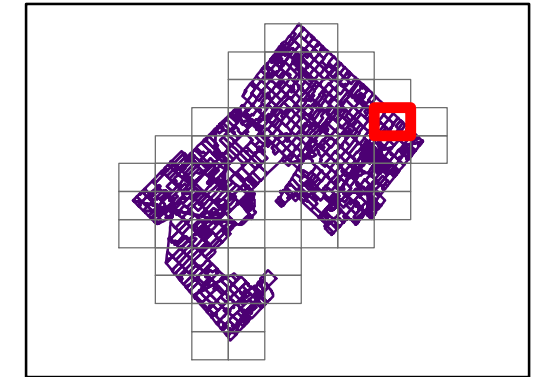
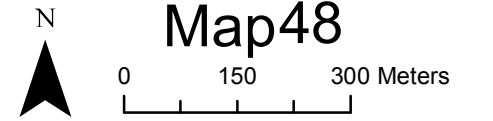
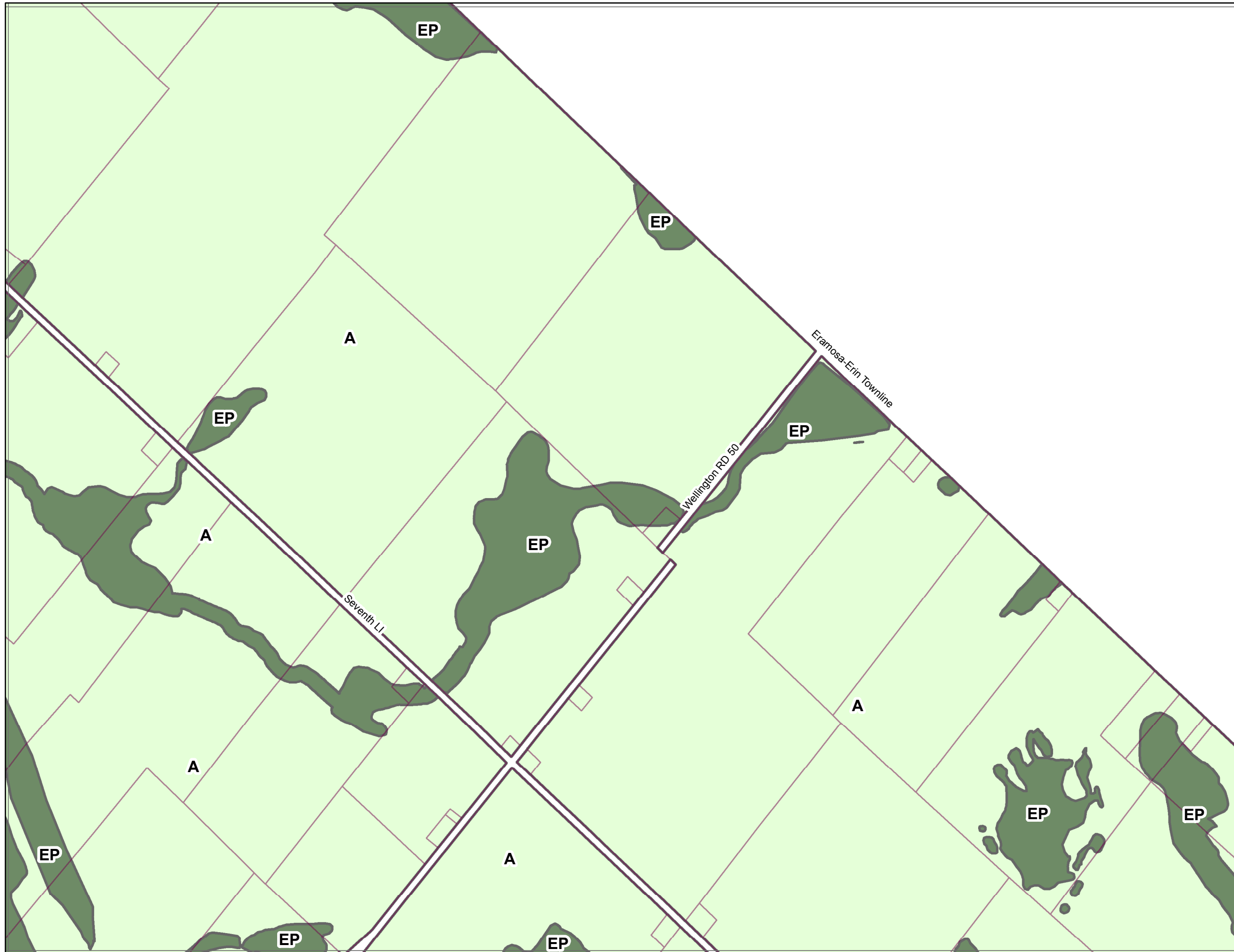


**DRAFT**  
**Zoning Schedules**  
May 16, 2016  
**Map48**



**NEIGHBOURING MAPS**

53	54	
47	48	49
40	41	42



**Zones**

- Agricultural (A)
- Environmental Protection (EP)