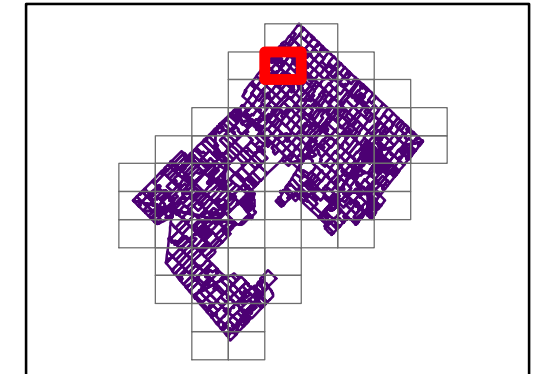
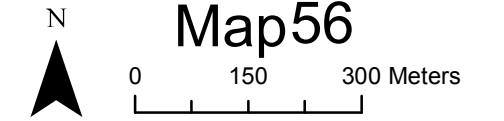
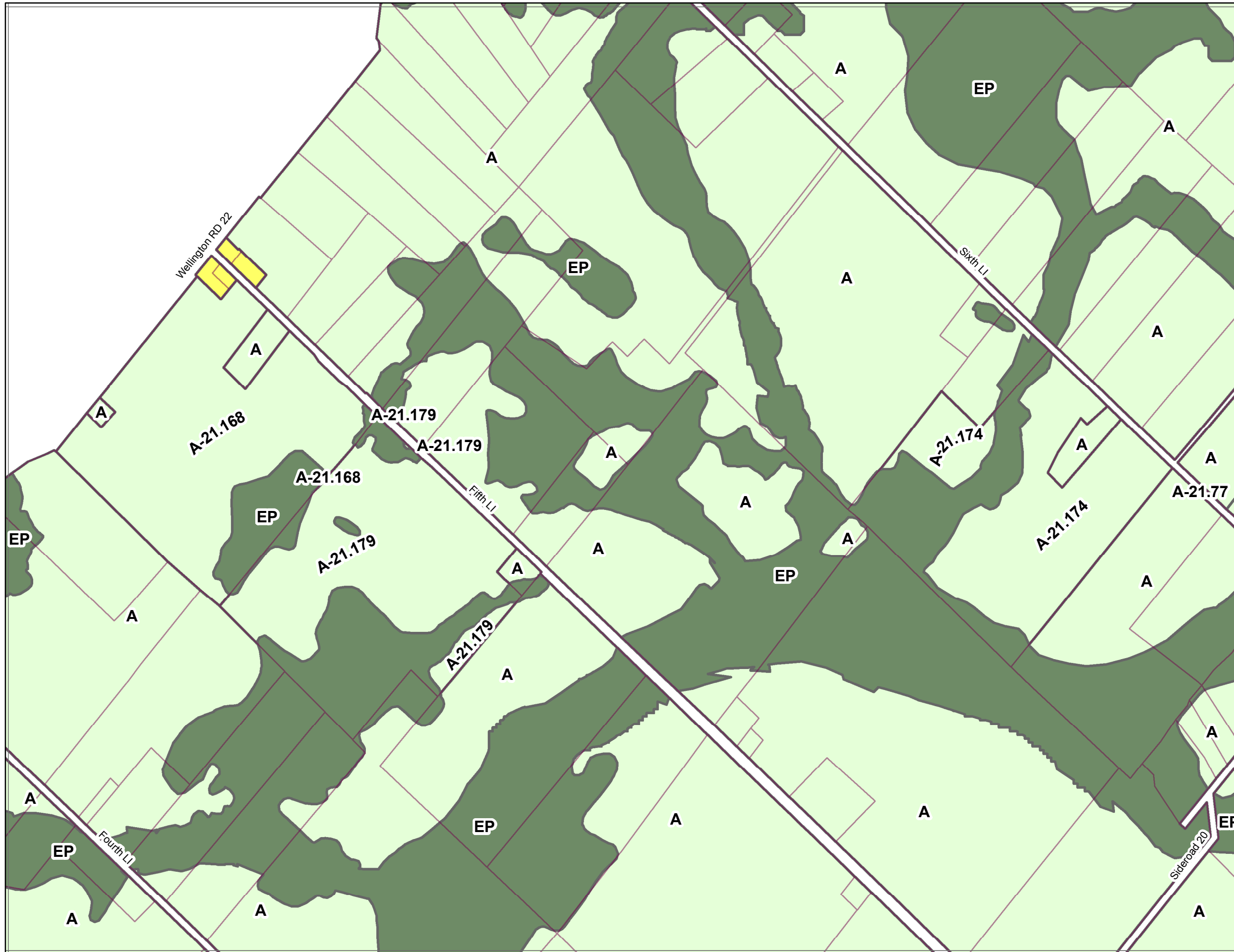


**DRAFT**  
**Zoning Schedules**  
May 16, 2016  
Map56



**NEIGHBOURING MAPS**

	59	60
55	56	57
50	51	52



**Zones**

- Agricultural (A)
- Environmental Protection (EP)
- Rural Residential (RR)