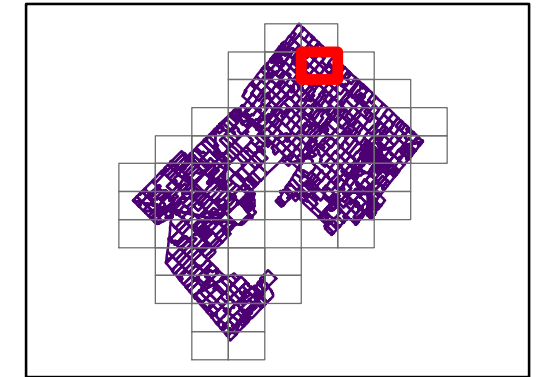
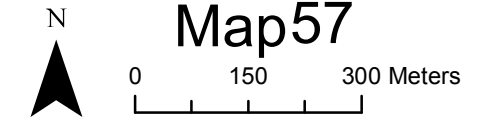
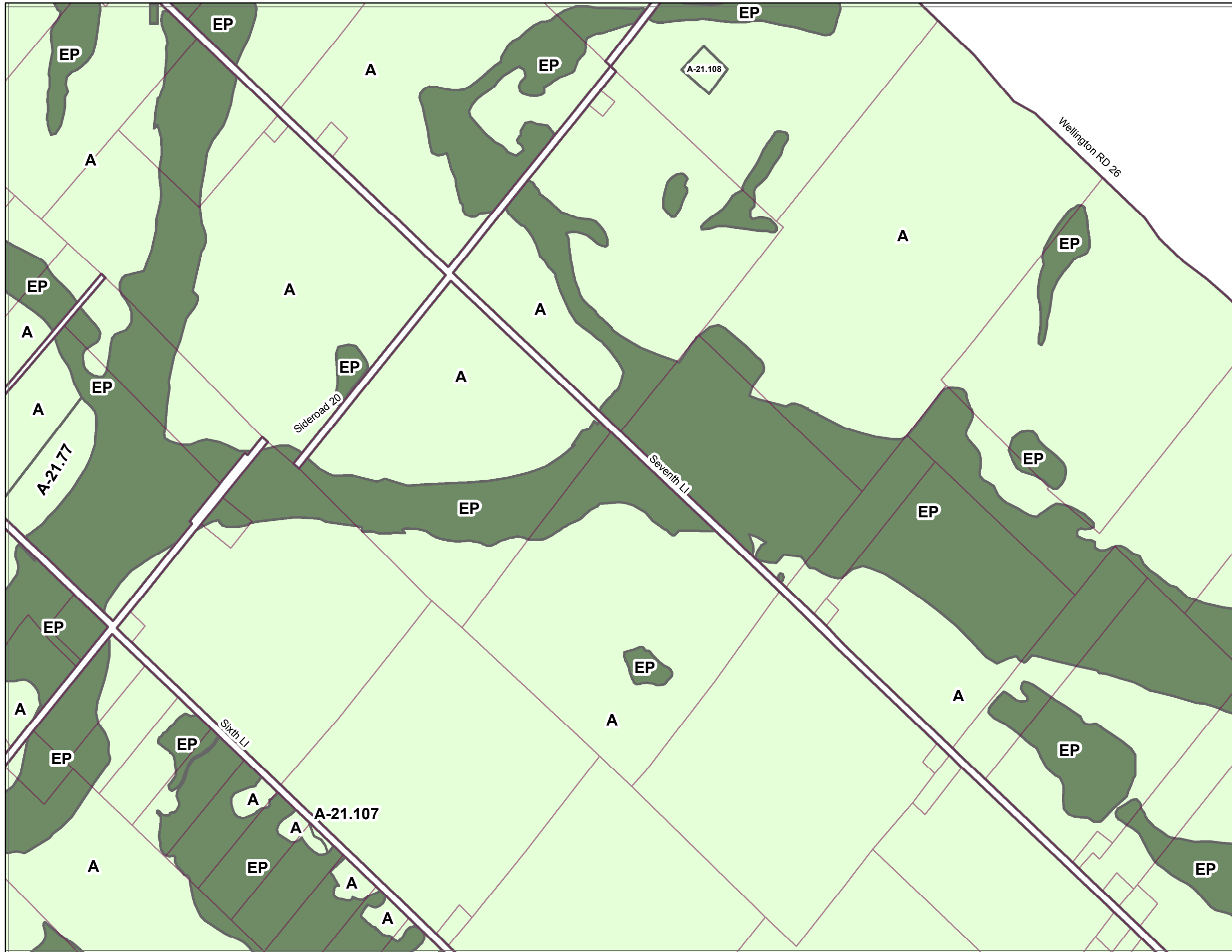


**DRAFT**  
**Zoning Schedules**  
May 16, 2016  
Map57



**NEIGHBOURING MAPS**

59	60	
56	57	58
51	52	53



**Zones**

- Agricultural (A)
- Environmental Protection (EP)