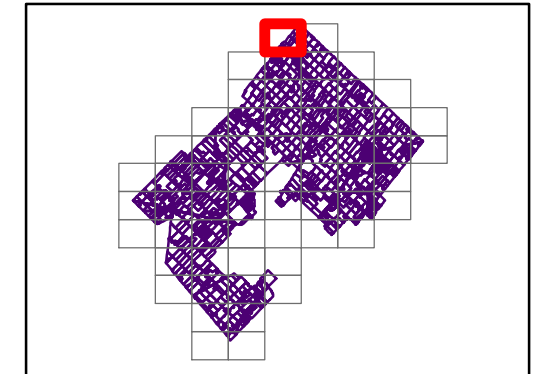
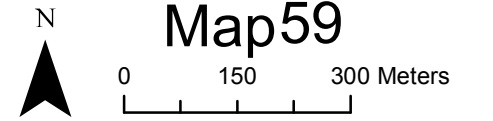


**DRAFT**  
**Zoning Schedules**  
May 16, 2016



Map59



**NEIGHBOURING MAPS**

	59	60
55	56	57

**Zones**

-  Agricultural (A)
-  Environmental Protection (EP)

