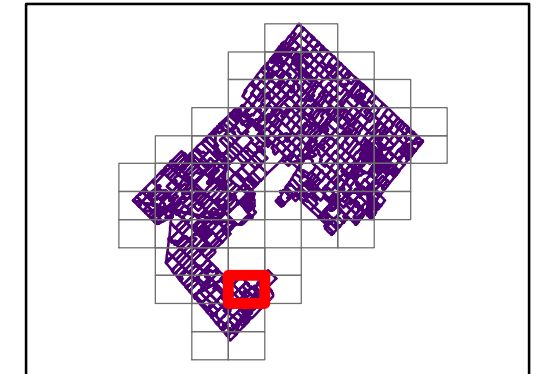
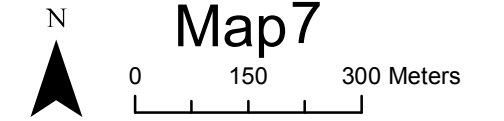
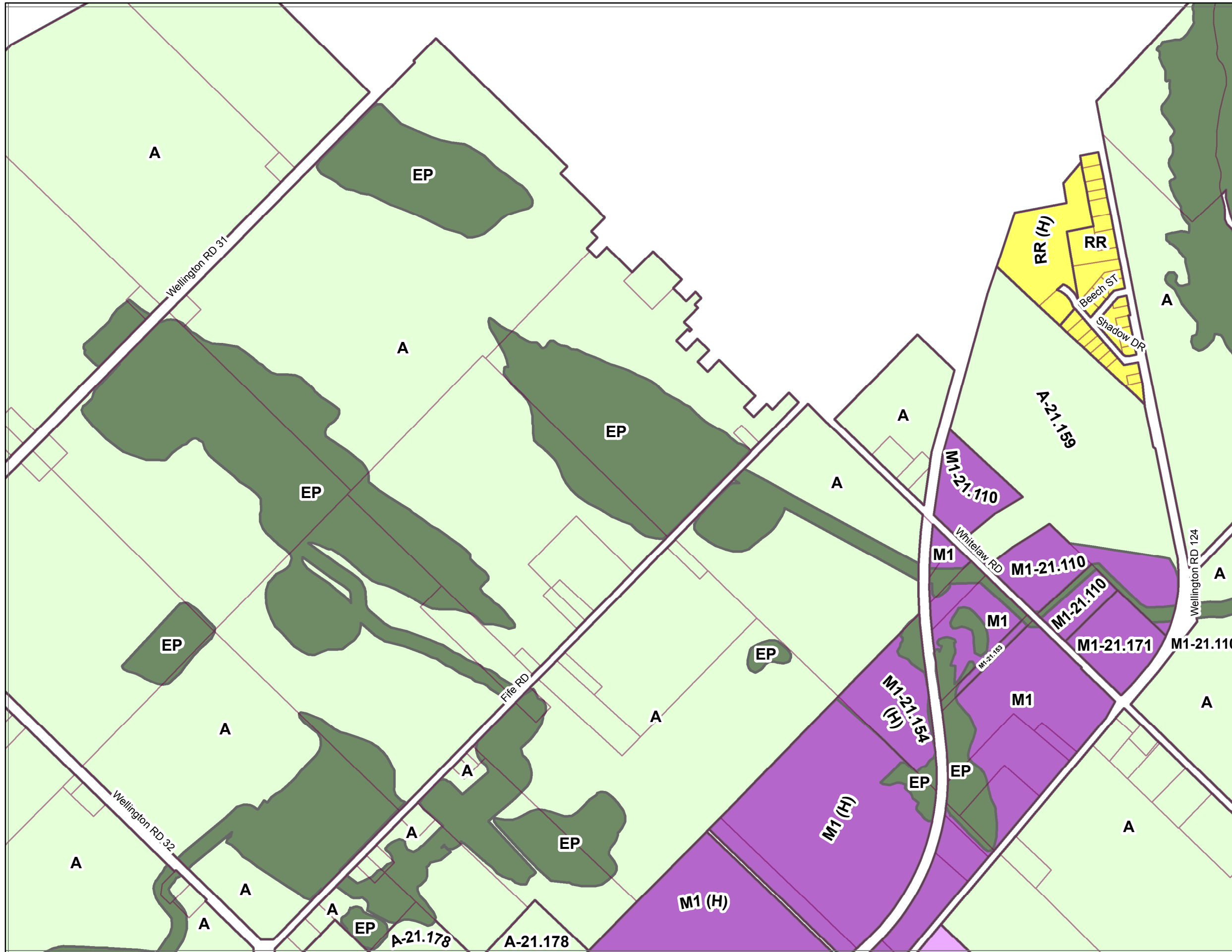


**DRAFT**  
**Zoning Schedules**  
May 16, 2016  
**Map7**



**NEIGHBOURING MAPS**

10	11	12
6	7	8
3	4	



**Zones**

- Agricultural (A)
- Environmental Protection (EP)
- Rural Industrial (M1)
- Extractive Industrial (M3)
- Rural Residential (RR)